



MAKE YOUR CONTENT VISUAL

**Create your own virtual content with TAGGIS.  
It's easy. Choose your setting and go.**



 Upload visual media

 Add interactive content

 Share, distribute and sell

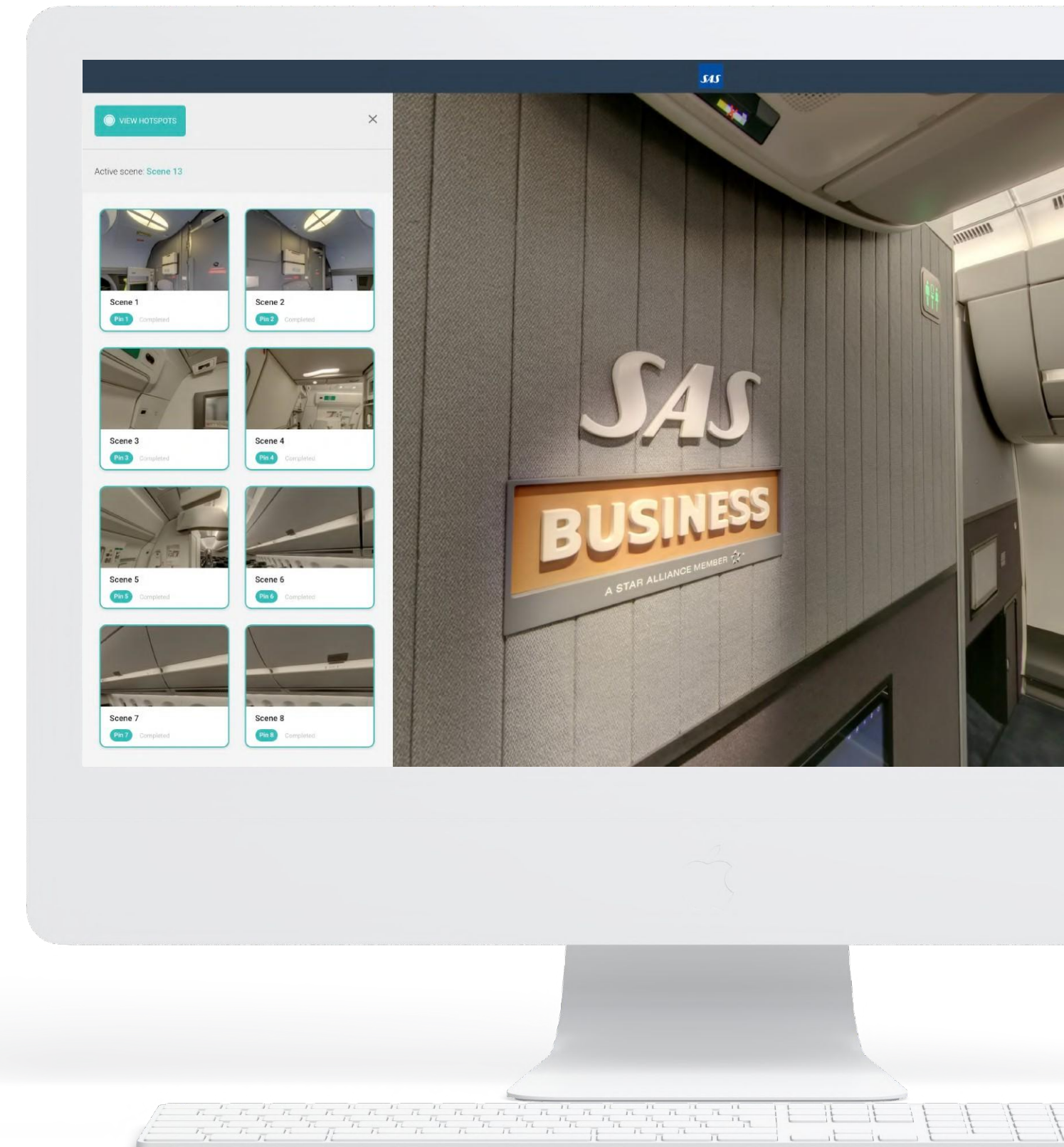
# Make your content stand out



TAGGIS is a blank canvas for your visuals – how awesome would it be to make your company content immersive? With the multimedia hotspot editor you can create virtual productions yourself. No programming skills are needed, so you can get started straight away.

## Productions

Create interactive productions for any purpose and any industry. These productions can range from training courses, Final Exams, presentations and walkarounds – plus any other content you need strong visuals for.





# Step into virtual training with TAGGIS



Have a look at how easy this is!

## Select your image

 Still photograph

 Panoramic 360°

Add hotspots – choose the format(s) you need and load them up with relevant information

 Text

 Slideshow

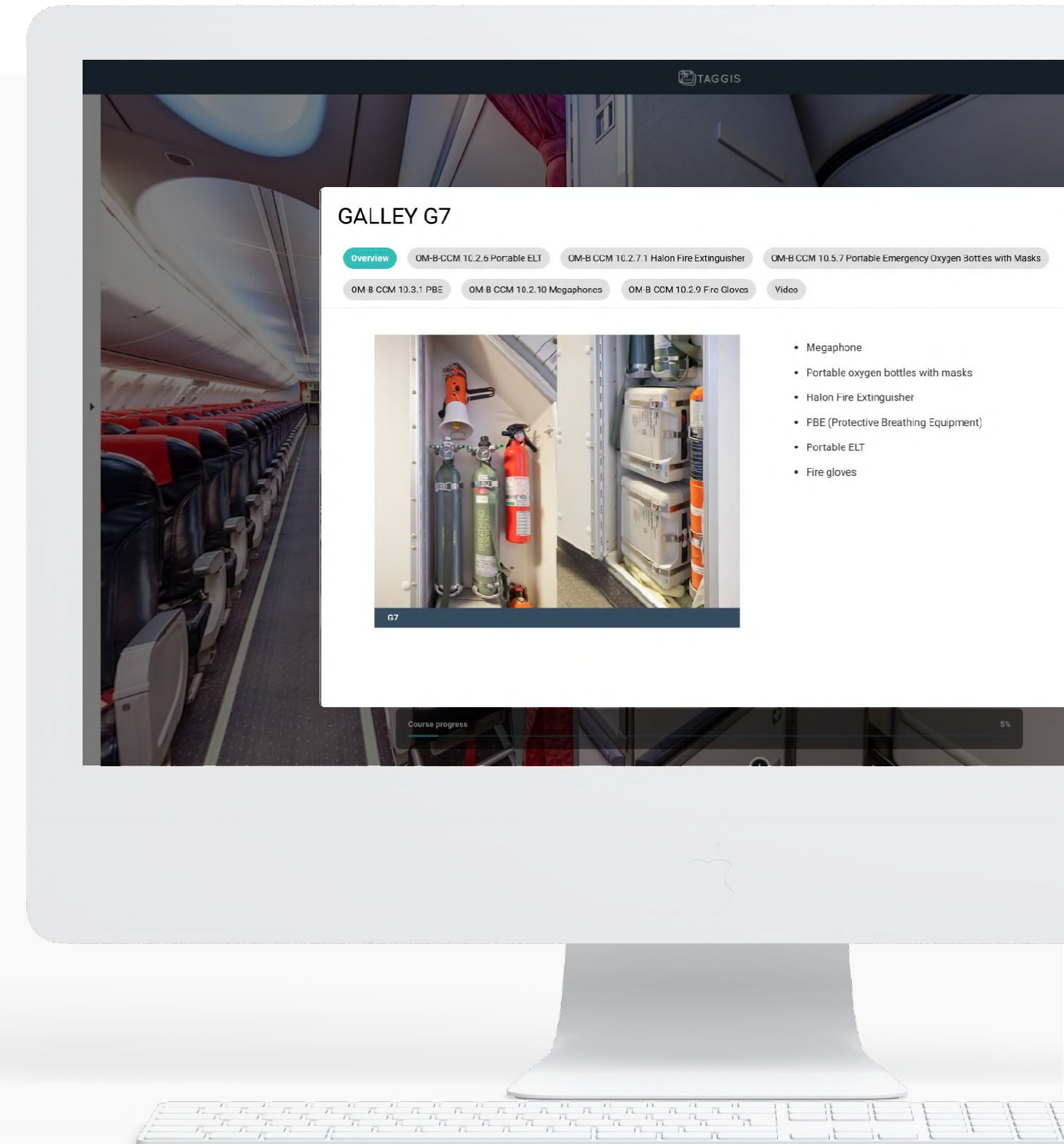
 Quiz

 Video clip

 Audio file

## Cloud-Based Storage

All content is produced, hosted and saved on TAGGIS Amazon AWS servers.



# Share your productions



Share your virtual productions – with just one click of a button.

## Export eLearning

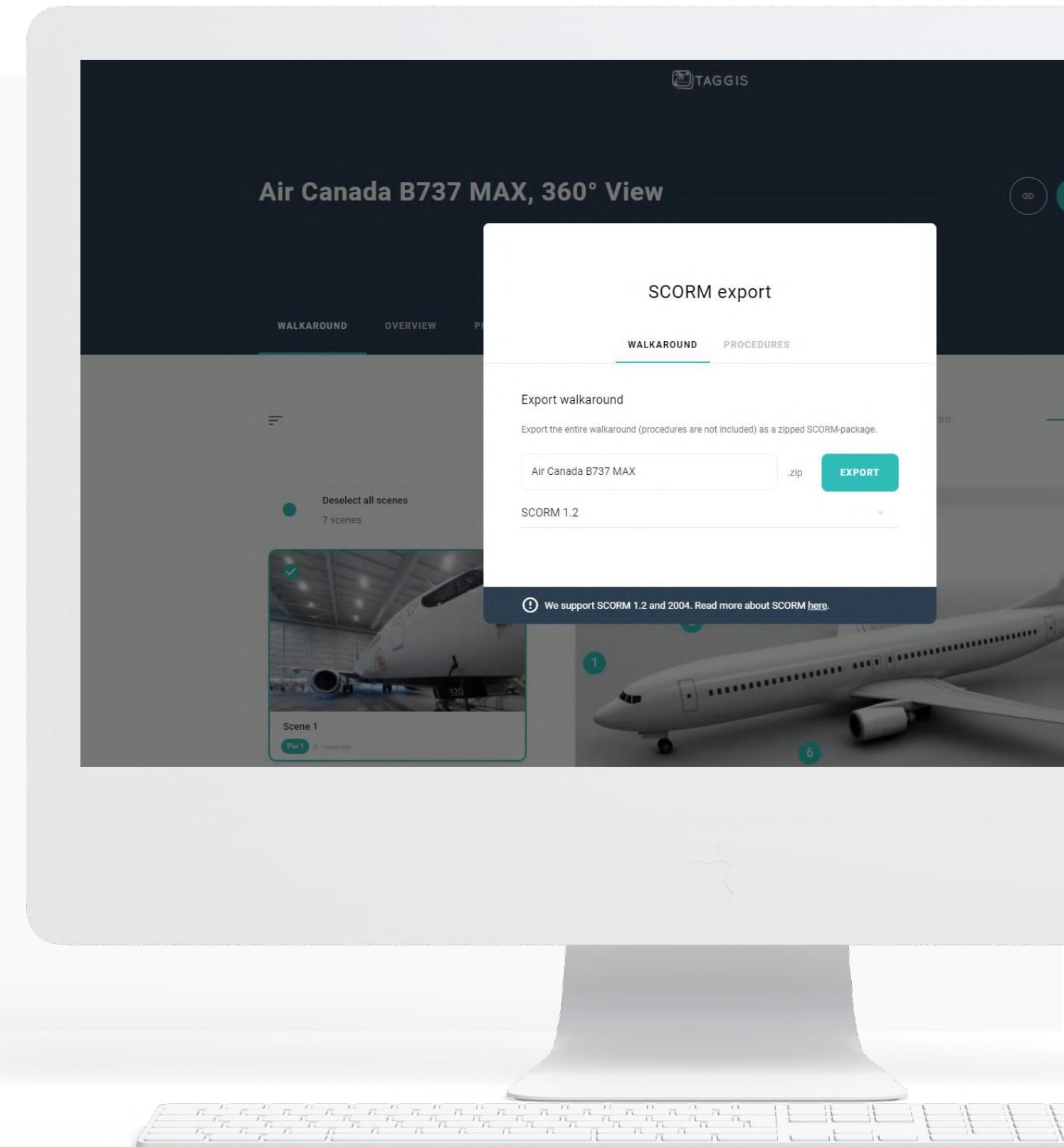
- Export TAGGIS eLearning courses and Final Exams
- Host exported courses/exams on your own LMS
- All courses/exams produced using TAGGIS are SCORM compliant (version 1.2 and 2004)

## Copy

Copy any production as a unique URL link and easily share with your users/colleagues

## Embed

Embed any production on your website to make it accessible to anyone



# Procedures today – Gamification tomorrow



## Interactive procedures

Through the Procedures feature you can control the user journey. Here, you can add predefined actions with interactive checklists and visual flow patterns.

## Next step: gamification

We are developing a deeper gamification experience as the next part of the TAGGIS journey. Here, you will be able to add gamified options to the images for a riveting user experience.



# TAGGIS Cockpit Procedure Trainer



The Cockpit Procedure Trainer is a virtual-reality setting of a cockpit, which will help pilots prepare for a simulator session or brush up on certain procedures before flight. It is suitable for initial and recurrent type rating.

## Checklists and flow patterns:

These visuals are perfect for when a user needs to learn about the order of procedures/actions. In the case of the Cockpit Procedure Trainer the user will learn about the order of cockpit procedures and visualize its controls. Hotspots trigger pop-up messages with expanded procedures.

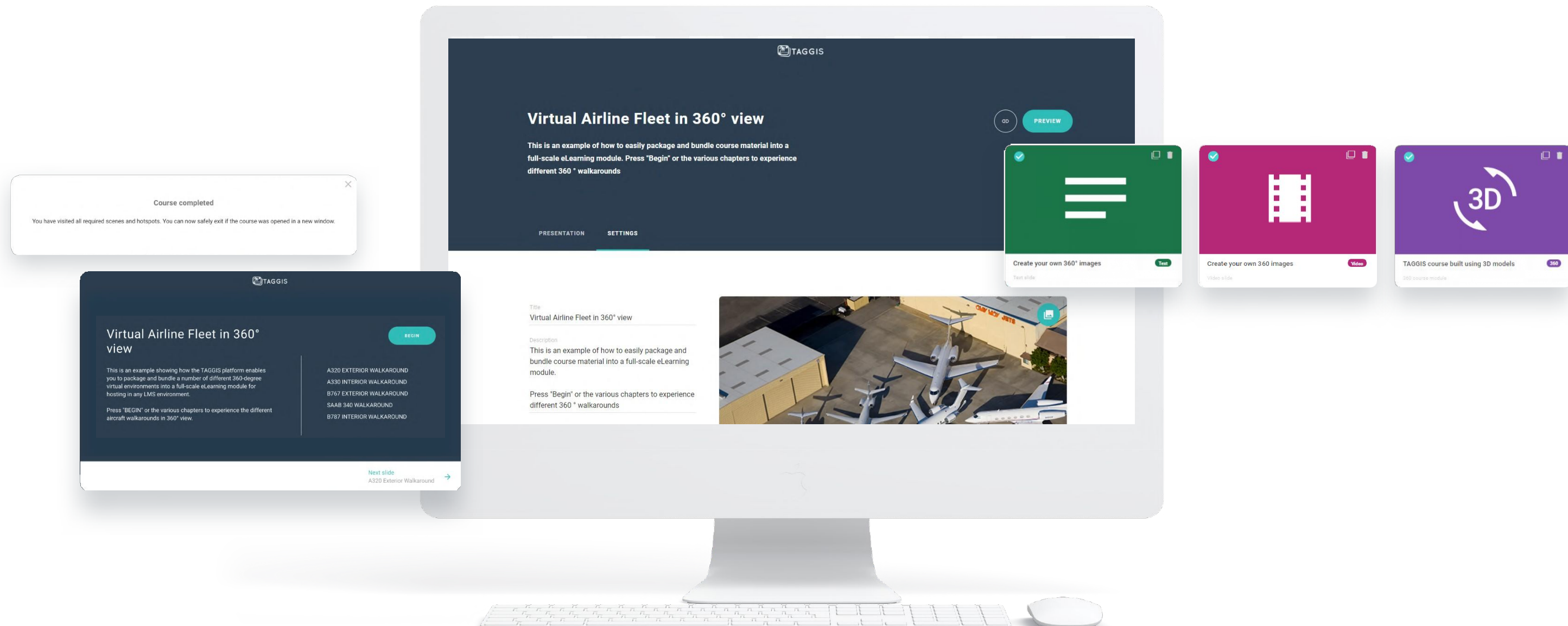


# Mix it



## Bundle content

TAGGIS allows content from different places and in different formats to be mixed and bundled together. You can work on bundling within Presentations, where you can mix your own content with visual material produced in TAGGIS. This is really useful for when you need to create an eLearning module, or when you need to mix content for an intricate show around.



# Partnerships



We have secured several strong partnerships where we work with other digital experts to integrate our services. This means that you can have everything that is digital in one place without needing new systems – we have not even highlighted the cost savings yet, but they will be significant.

## DocBrowser

Now that you have created interactive training courses and visual productions you need to distribute them to your employees. To make this possible we have partnered with DocBrowser, a digital distribution service that is easy to use and works intuitively for your users.

DocBrowser is a fully digital service that is SCORM compatible, so you can host courses/material, distribute content and track usage all in one place.

## Mintra

Is a software expert for safety-critical industries over land and sea. It develops and implements software solutions, from training to human-capital management. This way of working allows client companies to organize its operations to develop employee skills, and look after each individual member. This partnership combines visual and virtual options with profound industry expertise.

## Pelesys-CAE

Is an expert designer and developer within aviation training and compliance management. It comes up with first-class solutions and gives an abundance of choice, and excellent customer service. The virtual training elements of TAGGIS are an excellent fit with Pelesys' offering.



# Case: Norwegian



Let's hear it from one of our trusted clients:



"It's great how TAGGIS simplifies interactive training. I just upload the main setting image and add meaty hotspots with whatever audiovisual material for each one. Creating training this way is effortless and much more interesting for the user, plus it's a lot quicker to get through."






# Civetta camera

This is how you can produce 360° images for your eLearning productions:

- Team up with your local photographer
- Buy your own 360° camera
- Rent our Weiss Civetta 360° camera
- Let us take care of the photography

## The strengths of our Civetta camera:

-  **Fast**  
It takes only 40 seconds to record the full 360° spherical image. Choose your location, shoot the image and you're done!
-  **Simple**  
Fully calibrated for photogrammetry and it takes the best images with only one click of a button.
-  **Resilient**  
Durable, reliable and stable in harsh environments. It won't let you down or break.

If you need 360° panoramic images for your virtual productions you need a good camera (for still images you can just use your mobile).



# Civetta camera

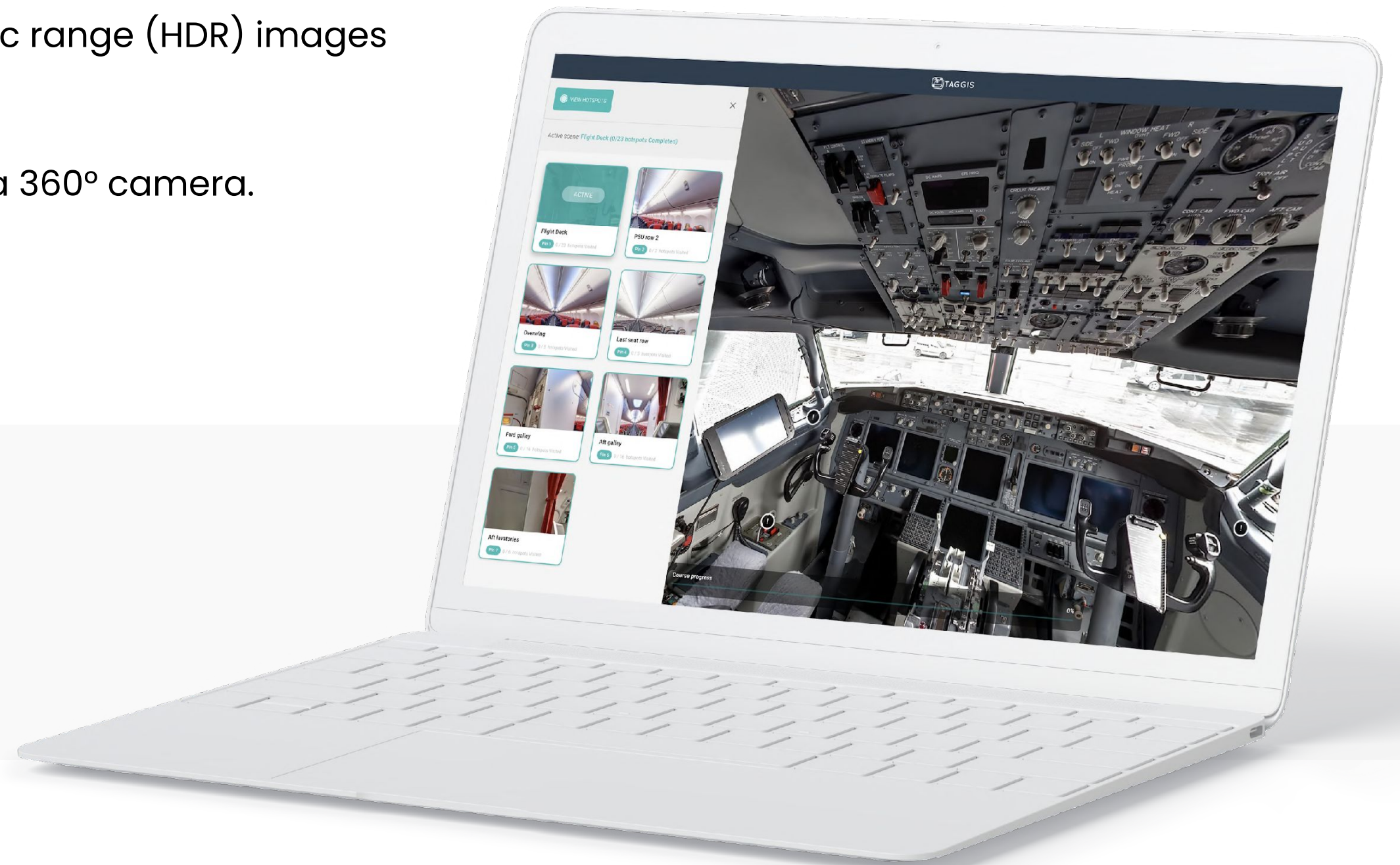


The camera can be operated by anyone, as it is a one-click operation

- Fully automated
- Captures 360° technology
- Delivers 230-megapixel full spherical high dynamic range (HDR) images

Have a look at our video presenting the Weiss Civetta 360° camera.

[View →](#)



# Who is behind TAGGIS?



## Virtual eTraining Software

The journey started with Virtual eTraining Software to bring software as a service (SaaS), with a strong focus on the visual, to companies in the safety critical and regulatory industries.

The company has been a virtual innovator from the beginning and our philosophy remains unchanged; to help companies go digital and virtual by bringing SaaS experiences.

As we widen our digital and virtual offering, we grow our collaborations with experts in each field to become a go-to SaaS factory.



Our partners:



# Experience TAGGIS productions



Have a look at the demos below to visualize what you can achieve with TAGGIS.



**Pre Flight Inspection**

 360° exterior walkaround

[View →](#)




**Cabin Emergency Equipment Course**

 Still image production


[View →](#)



**Cockpit Procedure Training**

 360° view

[View →](#)



**Presentation Demo**

[View →](#)

Additional demos can be experienced via [www.TAGGIS.com](http://www.TAGGIS.com)

# New developments

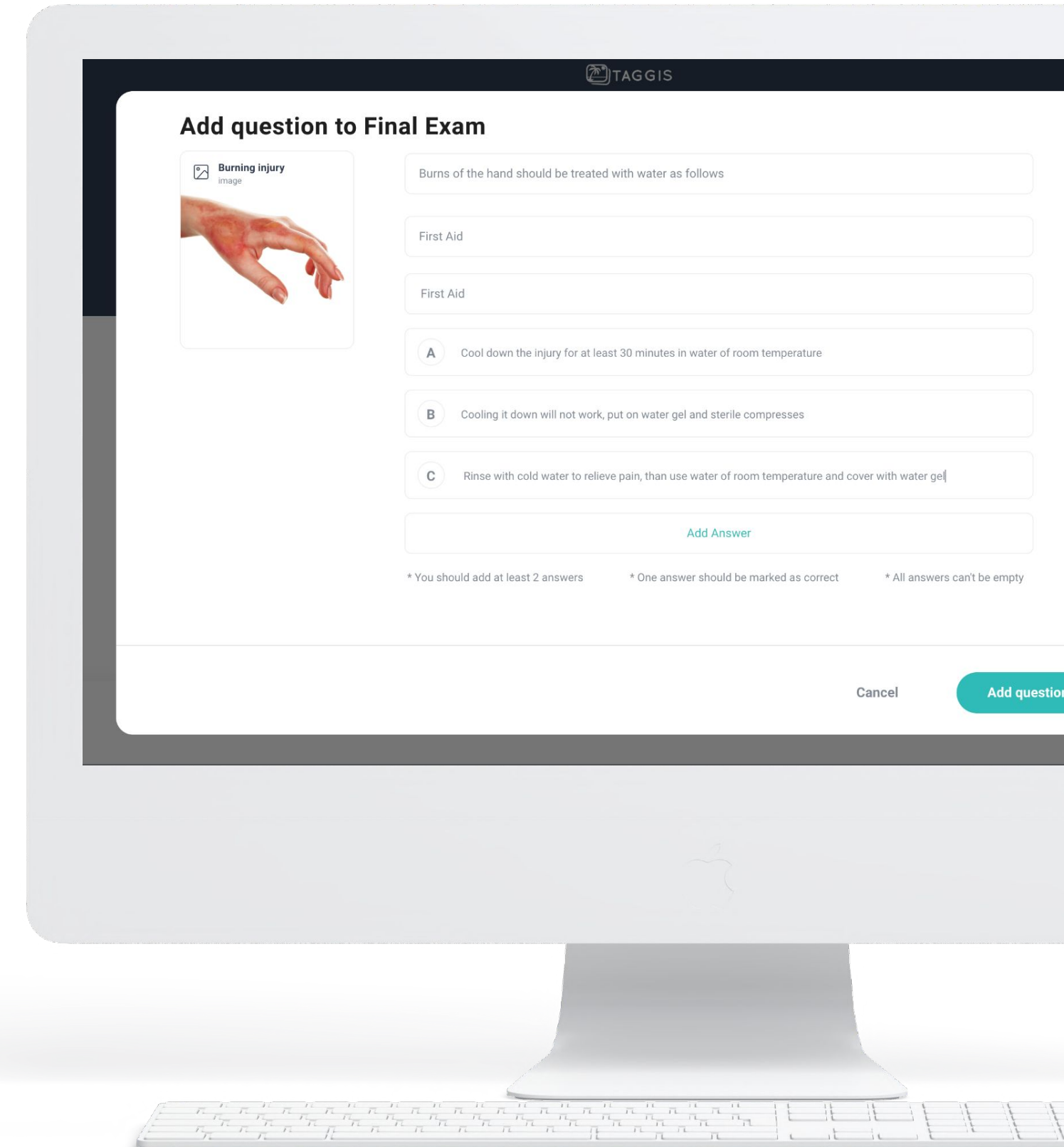
With TAGGIS you are in charge - this thinking is applied to each new feature that we bring out.

## Final Exam feature

You can now create your own list of relevant questions to produce a test for any of your training courses.

- Gain precious time - search for previously used questions
- Personalize - set a pass rate
- And more!

Package-up your course when you are done with your tailored test, and export it however you need to for further distribution.



# New developments

## Question bank

Share. Now you can share questions and content -in any media format- throughout your business.

## Media bank

Company creators can collect and share content, including:

- Questions
- Images
- Videos
- Audio files
- And more!

The cloud-based platform ensures all information is centrally available at all times.

